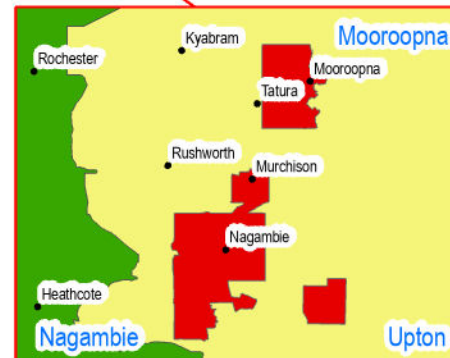
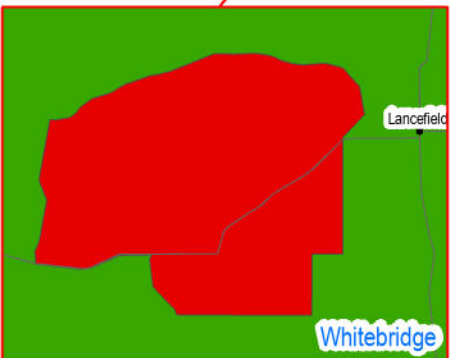
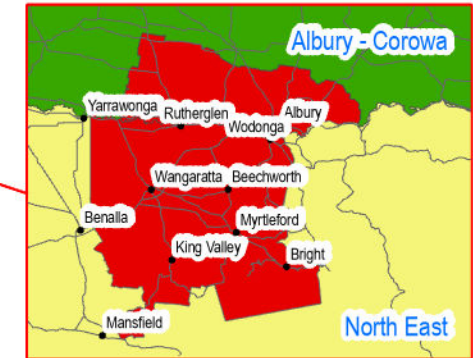
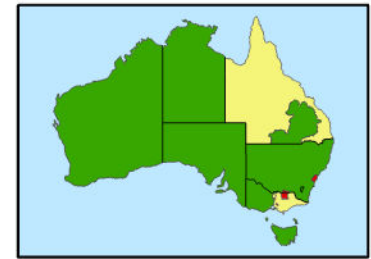



PHYLLOXERA MANAGEMENT ZONES FOR SOUTH AUSTRALIA'S PLANT QUARANTINE STANDARD





SCALE: 1:6,000,000
DATUM: GDA2020
PROJECTION: Transverse Mercator
DATE: 14th December 2023
SOFTWARE: ESRI ArcGIS v 10.7.1
DATA SOURCE: Geoscience Australia, DAF QLD, DPI NSW, and DJPR VIC

DISCLAIMER: Although every effort has been made to ensure the accuracy of the information displayed, Vinehealth Australia make no representations, either express or implied, that the information displayed is accurate or fit for any purpose and expressly disclaims all liability for loss or damage arising from reliance upon the information displayed.