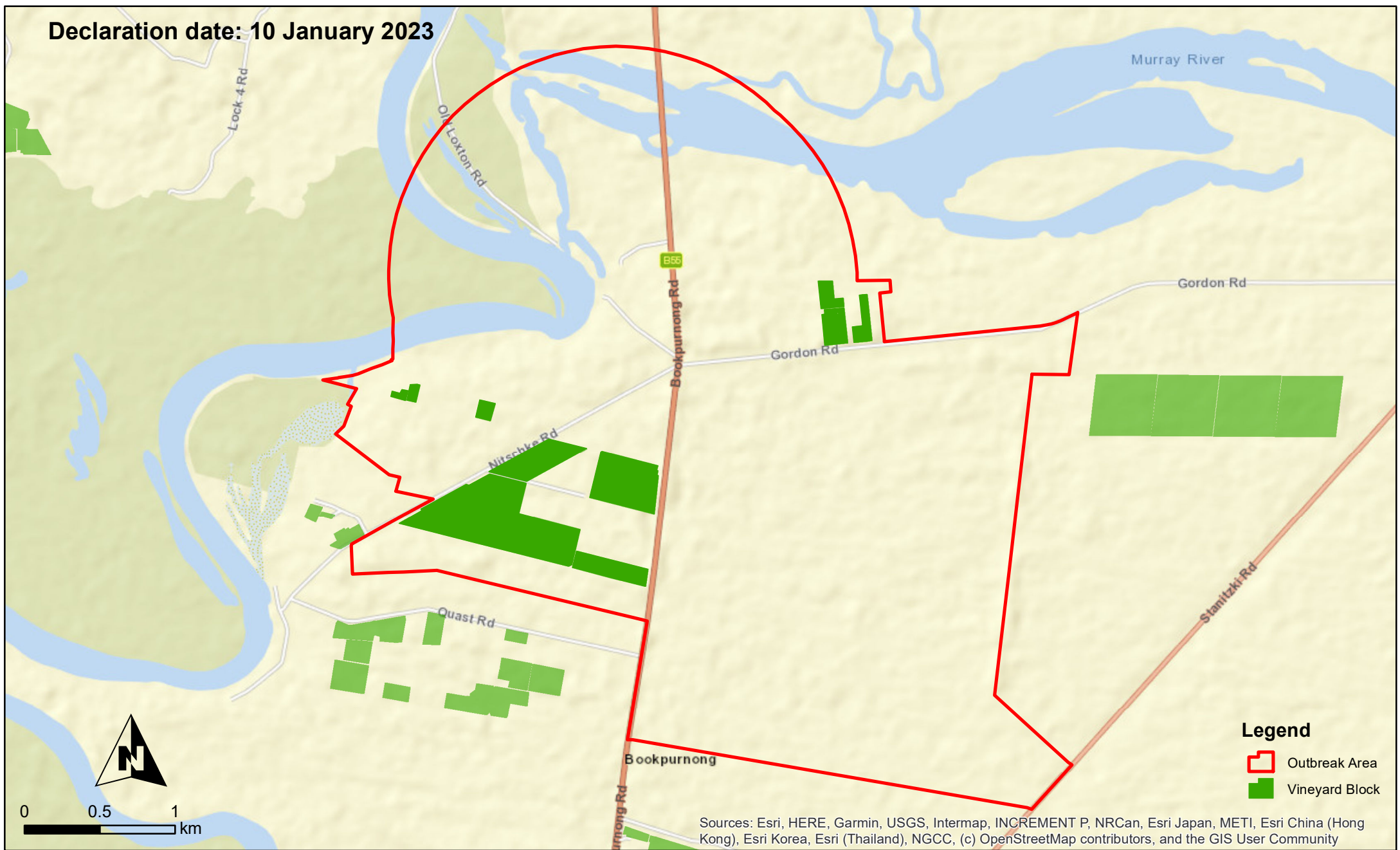




Declaration date: 10 January 2023



Legend

-  Outbreak Area
-  Vineyard Block

Sources: Esri, HERE, Garmin, USGS, Intermap, INCREMENT P, NRCan, Esri Japan, METI, Esri China (Hong Kong), Esri Korea, Esri (Thailand), NGCC, (c) OpenStreetMap contributors, and the GIS User Community

DATUM: GDA2020
PROJECTION: MGA54
DATE: 3rd March 2023
SOFTWARE: ESRI ArcGIS v10.8.1
DATA SOURCE:
Vineyard Block - Vinehealth Australia
Outbreak Area - PIRSA
Suspension Area - PIRSA

Bookpurnong Fruit Fly Outbreak Area



DISCLAIMER: Although every effort has been made to ensure the accuracy of the information displayed, Vinehealth make no representations, either express or implied, that the information displayed is accurate or fit for any purpose and expressly disclaims all liability for loss or damage arising from reliance upon the information displayed.