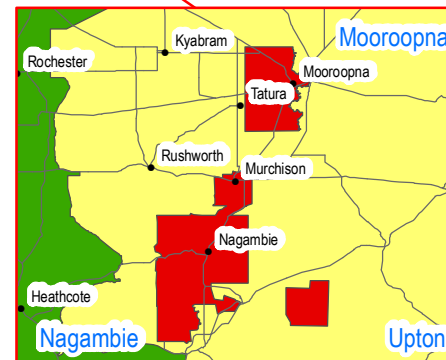
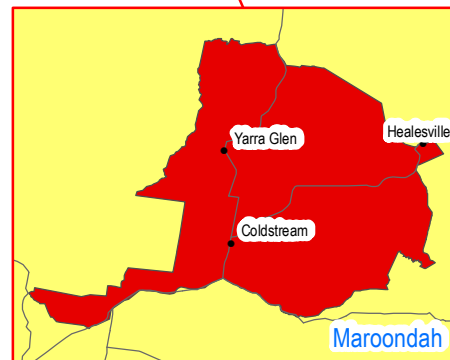
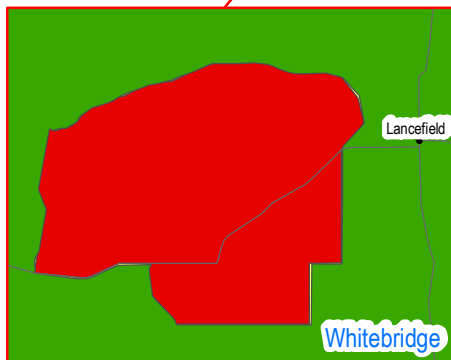
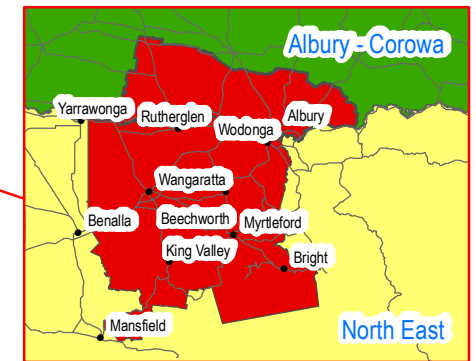
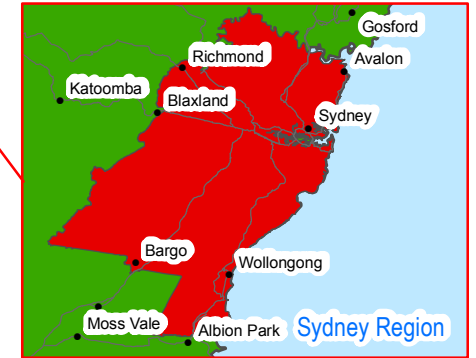
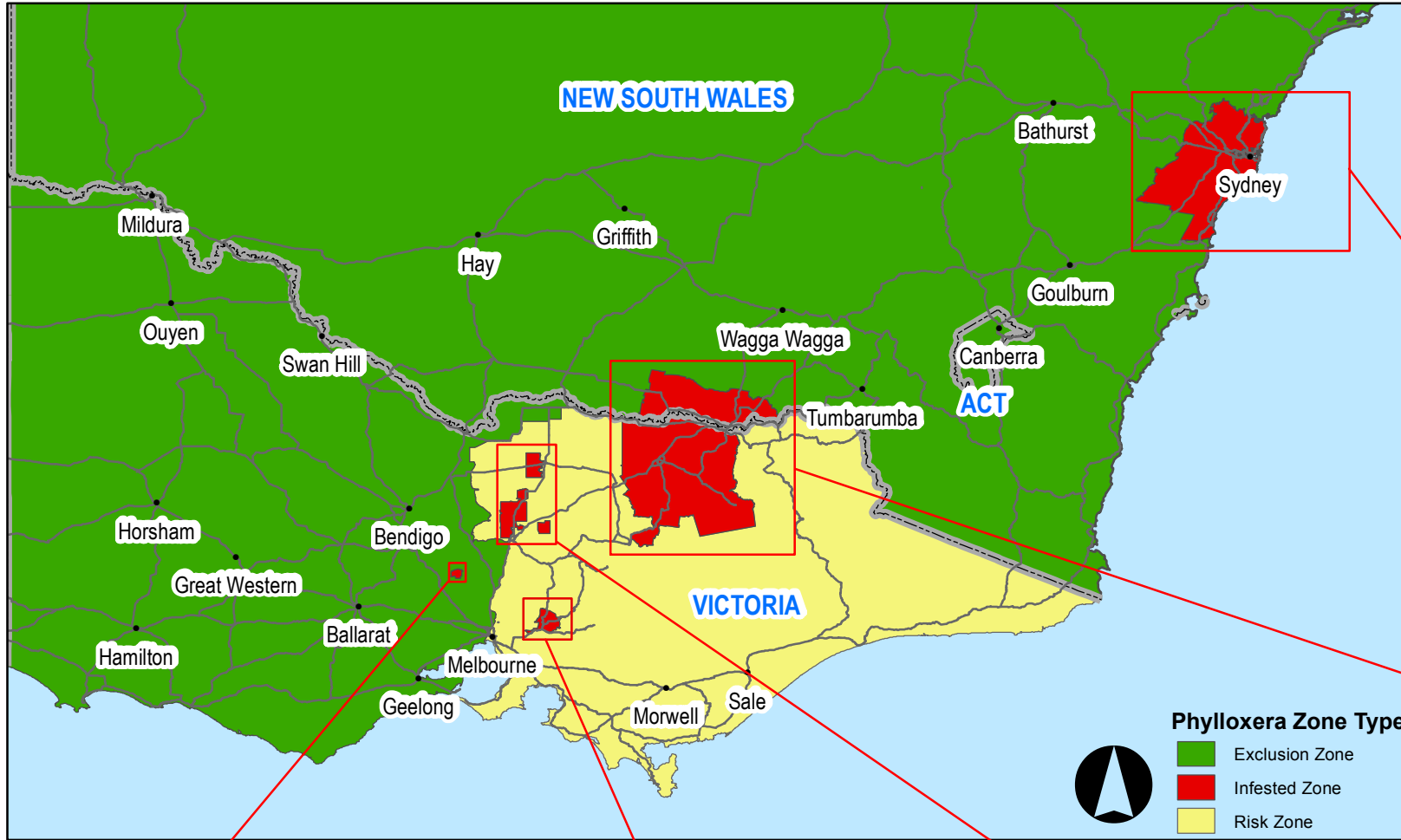
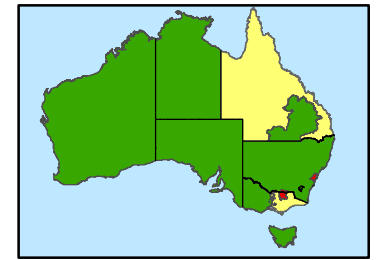



# PHYLLOXERA MANAGEMENT ZONES, AUSTRALIA

SCALE: 1:6,000,000  
 DATUM: GDA94  
 PROJECTION: Transverse Mercator  
 DATE: 13<sup>th</sup> April 2016  
 SOFTWARE: ESRI ArcGIS v 10.3  
 DATA SOURCE: Geoscience Australia, DPI QLD, DPI NSW, and DPI VIC

DISCLAIMER: Although every effort has been made to ensure the accuracy of the information displayed, Vinehealth Australia make no representations, either express or implied, that the information displayed is accurate or fit for any purpose and expressly disclaims all liability for loss or damage arising from reliance upon the information displayed.