


Grape Phylloxera Biosecurity Zone Map



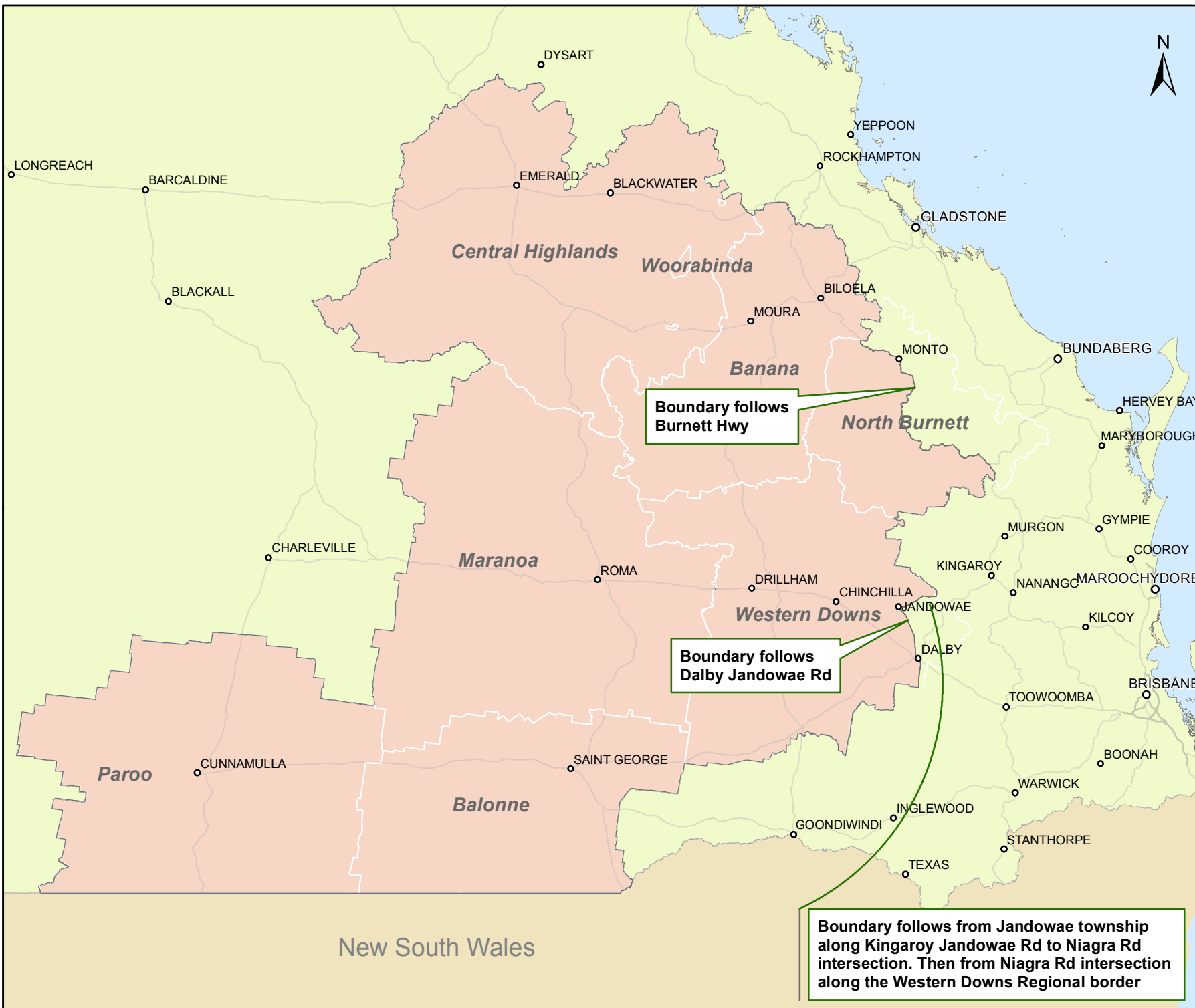
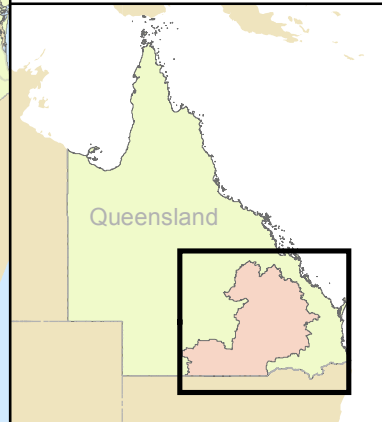
Legend

 Grape phylloxera exclusion zone

0 50 100 Kilometres

Disclaimer: This map is for reference purposes only and the features depicted on it are approximate. Neither the Department, its officers or employees warrant or make any representations about the accuracy, completeness or reliability of this map. The Department, its officers and employees will not be held liable for any loss or damage suffered as a result of any use of, or reliance on, the map. This map must not be copied or reproduced in any form without the written consent of the Department

Published date: 6/06/2016



Boundary follows Burnett Hwy

Boundary follows Dalby Jandowae Rd

Boundary follows from Jandowae township along Kingaroy Jandowae Rd to Niagara Rd intersection. Then from Niagara Rd intersection along the Western Downs Regional border

New South Wales